G. R. S. 58]

Previous references.

File No. 268-95

191 .

Serial Nos. 1-4.

(L. R)

Later references.

L. R. 297-96.

GENERAL AND REVENUE SECRETARIAT.

Serial Nos.

Part B for

SUBJECT.

Grant of Land to the Jodidars of Cura village Malvan Taluk, in exchange of Lands in their Jodi village submerged by the impoundment C of the Lakhmi Dank

(4). No. 995-dated 27-7-96. To the Deputy Commissioner of the Kolaba District. Stating that the Lands now Separate and lying scattered in a Government village cannot be given in exchange for the Lands Submerged in a Jodi village.

94

Consent for Cop

Issued

Countermarked

W D 1351—GPB—20,000—13-12-15

1895
(R.R.)

File No 268-95
Serial No. 1-4

8-12

Sub Grant of land to the Jodidars of Pusra village Malnad Taluk, in exchange of lands in their Jodi village submerged by the important Loknr Tank

... containing Rules

dt 26-7-97 from

Krishnagar

one file containing G.O.

9167-F / R.3317 dt 14-5-01.

1 file of 6 sheets containing No 245 dt 15-7-80 from D.C. Bangalore.

1 file of 4 sheets containing G.O. 4026-F / R.715 dt 11-10-80.

1 file of 6 sheets containing No 2089 / 496 dt 11-1-93 from D.C. Kolar

1 2 sheets G.O. R 1128.30 dt 3.9.01

file of 4 sheets containing 3438

— 2 sheets from 25-7-80 dt 224 dt 20/7/80 from D.C.

Office Note.

~~Immediate~~

G. R. S. ~~701~~

Government of H. H. the Maharaja of Mysore.

GEN. & REV. SECRETARIAT.

REQUISITION FOR PAPERS.

Section LR

A

B

Filed

Deposit

File No. P.J. 13-1900 - arranged into

Serial No. LR 32 of 79 - ~~LR 268 of 95~~ BRVol VIII
" 23-80 - " 297-96 from
" 24-80 - " 362-1900 80 "
" 33-83 - " 383-00 to
" 446-92 - " 291-07 442 of 526

To be put up with Diary No. of 191 S

Signature
Branch
Section
Date

GPB—30,000—9-11-14

Sls 1-28 missing No 12 from 17.7.03 may be put up
Note 8. 10-9-98





Proceedings of the Government of His Highness
the Maharaja of Mysore

Exhibit No. 429 of 13/1/1
Filed by Mr. V. Krishna
on 16-11-17 Exs. B.H.
Registrar

Read,

Government Order No. 3363-4/F.7.13-1900 dated the 25th October 1900, sanctioning the grant of 13 acres and 14 guntas of wet land in the Baragoor village of the Malur Taluk, in exchange for 22 acres and 10 guntas of wet land of the Jodi Pura village, submerged [redacted] tion of the Lakkur tank.

2. Letter No. 2645 dated the 17th September 1904 from the Revenue Commissioner in Mysore, soliciting orders as to (1) how the lands granted in exchange should be treated — whether as minor inams or as forming part of the Jodi village, (2) what compensation should be paid to the Jodidars for the loss of crop they sustained until lands in exchange were given to them and (3) what amount of Jodi should be imposed on the latter.

Order

Order thereon. No. R. 6800-2/LR. 197-04-2

Dated 18th February 1905.

In consequence of the restoration of the Lakhina tank in the Malur Taluk in the year 1889-90, 22 acres and 10 guntas of wet land in the Jodi Pura village became liable to submersion. The Jodidars did not consent to receive compensation in cash for their lands submerged, and Government after due enquiry sanctioned in 1900-1901 the grant of the marginal wet lands in the Baragur village, in exchange for those submerged. Thus from the year 1889-90 to 1899-1900, the Jodidars were without any lands. But from 1895-96 to 1899-1900, they were allowed to enjoy some other lands temporarily as noted on the margin. For these lands they have paid assessment for the first four years amounting to Rs. 360-3-0 (and not Rs. 368-11-0 as alleged by them) and have withheld that for the year 1899-1900. They have also been forging the full Jodi on their village. They now

S. No.	Extent	Assessment
	A. G.	Rs. As. P.
59	0-35	5-8-0
60	1-1	6-8-0
91	6-29.	6-8-0
90	1-15	9-0-0
95	2-23	18-0-0
89	3-26	23-0-0
58	3-5	20-0-0
	13-14	86-8-0

Year	Extent	Assessment
	A. G.	Rs. As. P.
1895-96	15-22	97-0-0
1896-97	15-22	97-0-0
1897-98	13-[illegible]	[illegible]
1898-99	[illegible]	[illegible]
1899-1900	9-[illegible]	[illegible]

GOVERNMENT OF HIS HIGHNESS

Rs.

requests

request (1) that the proportionate Jodi paid by them on the submerged lands may be refunded to them, (2) that compensation at the rate of Rs. 103-1-[illegible] per year may be paid to them for the loss of crops sustained by them for six years from 1889-90 to 1894-95 and (3) that the assessment paid by them from 1895-96 to 1898-99 for the lands temporarily given may be refunded.

2- In submitting the case for the orders of Government, the Revenue Commissioner raises the following questions for solution:—

(1) How should the extent of lands granted in exchange be treated — whether as part of the Jodi Pura village or as a minor inam included in the Government village of Baragoor.

(2) Whether it was the intention of Government to grant the lands in exchange as inam and whether any Kaser Jodi has to be levied on them

(3) What compensation should be paid to the petitioners for the period previous to the grant of lands in exchange, for the loss of crops sustained by them.

3. It is observed from the correspondence on

the subject that the intention of Government was to grant the lands in exchange as inam; and there is no reason to entertain any doubt on this point, considering the fact that in lieu of an extent of 22 acres and 10 guntas of wet land, the proportionate jodi, and not the assessment as stated in the Revenue Commissioner's letter referred to above, on which comes to about Rs. 16/-), Government granted an extent of 13 acres and 14 guntas of wet land assessed at Rs. 86-8-0.

4. The lands granted in exchange do not adjoin the Jodi Pura village, to admit of their being added on to, and considered as forming part of, the said village. They will, therefore, be treated as minor inam included in the Government village of Baragur.

5. As the Jodidars have been paying the full jodi on their village, notwithstanding the submersion of a portion thereof, Government think that they are entitled to a refund of the proportionate jodi amount paid by them on account of the submerged lands till 1895-96 i.e. for six years.

It is also equitable that a reasonable compensation

Sd/-

should be paid to them for the loss of crops sustained by them during the said period. The assessment paid by them in subsequent years on account of the lands held by them temporarily previous to the grant of land in exchange for the submerged lands will also have to be refunded to them in lieu of compensation for the loss of crops.

6. The Revenue Commissioner is requested to report whether the amount of compensation claimed by the Joodars for the loss of crops, at the rate of Rs. 103-1-0 a year, is reasonable and to submit for the orders of Government a bill for the total amount to be paid to them in the light of the above observations. The proportionate jodi on the submerged lands will be fixed by the Superintendent of Arain Settlements, who is requested to intimate the same to the Revenue Commissioner.

7. The proportionate jodi fixed as above will be deducted from the jodi leviable on the Para village. The land given in exchange being of a much smaller extent than that has been submerged in the Jodi village, no jodi need be imposed on the new

minor

Inam lands given to the Jodidars.

(Sd.) B.K. Venkatarazada Iyengar
Secretary to Government,
Genl. & Rev. Depts.

The Revenue Commissioner in Mysore
returning revenue papers
to Survey and Settlement Commissioner in Mysore
& Superintendent of Inam Settlements in Mysore



Copy
Ramaiyangar
for Offg. Secretary.

Copy applied for 1.9.14
Date of production & Stamps fixed 26-10-14
Copy delivered 27-10-14
No. of words 1040
Copying & Comparing fees Rs. 1-9-8
Copied by
Compared by 27/10/14

Suit No. 6449 of 19 71

Filed on 15/11/71

Plaintiff's Advocate

on .....

(1)

Subject: Re-Councillor.

The case of a minor Luan is different from that of a Queen Island or a Jodi or Luan Village. The grant of a substitute for the former does not seem to be open to the same objections as the grant of a land in a Luan Village. The latter can be a Jodi Village. The course prescribed upon by Govt in 1880, seems preferable.

C

17-4-96.

18/4

Let memorandum be prepared for all Mon villages & the land schedules & the land holders given in exchange must be mentioned —

9/5/96

Sub mitted — Agreeing with the Mag[illegible] to sent [illegible] 24/5/96

23/6/96.

9-5-96 Draft sent 10/5/96

Gen. 31.]

1896

From The Deputy Commissioner Kolar district

To

The Secretary to the Government ~~Dewan~~ of Mysore.

Revenue and General Departments

Dated 12th March 1896.
Despatched 14th
Received

General No. 3417
No. 893.
Enclosure No. 1 & 1 file

Has the honor to submit herewith for sanction a statement showing particulars of 16 acres and 1 Gunta of State land in Baragur village, Malur Taluk, proposed to be granted to the Jodidar of Pura in exchange for certain wet lands of his Jodi village submerged by the improvement of the Lakkur tank in the same Taluk.

2. The vernacular records bearing on the subject as per accompanying Statement are also herewith submitted

Rev:
16/5/96
accounts
16/3/96
submitted for orders.
Out of the 22 acres & 10 guntas land attached to the Jodi Village submerged by the improvement of the Lakkur Tank, the Commr proposes to assign 16 acres & 1 gunta of land in a private Govt Village of Baragur. This recommendation is opposed to the principle laid down in the late Chief Commr's No 4414 of 18th Nov/80, & the present case the Inamdars unwilling to accept the money compensation, they must clearly told that nothing more than a money compensation for the resumed of the land & deduction from the Jodi on account the Jodidar's right to the revenue on it can be allowed. May Dr Commr be informed accordingly.
16/4/96
16/4/96

(4)

for further reference and
obliging return when inco
required.

(12)

Karaganthaya

for Deputy Commissioner
Kolar distric

(5)

(15)

Enclosure
to No: 3417 9/12
893
from H. Kol

d
in
wet
lage
prove-
tank
k &c

e to the
bylaw-
requested
e maps of
villages of
Barsur

Statement showing State Lands proposed to be alienated in Settled Taluk.

3	4	5	6	7	As per Village accounts. 8	9	Parti. 10	11	12	13
Magani.	Village, Estate or Township.	Survey No.	Area in acres.	Assessment.	Occupied or waste as per Village Form I Khetwar pataruk.	In what Survey No.		Assessment.	Class of alienation or grant to private individuals compensated or party in whose name alienated.	Whether old assessment is to be assessed on the new grant or the new grant to extend old
	Lakkur Baragur village	Hissa No. 4 of Survey No. 89	3-26	23--						
		58	3-5	20--						
		95	2-23	18--						
		39	2-12	13--						
		110 Portion	3-24	23--						
		40 Portion	3-31	5--						
			16-1/102--		Held temporarily on full assessment by the Jodidar of Para village.					
			16-1/102--					23-- 18-- 20-- 23-- 2-12/13-- 3-24/23-- 8/5--		

The lands specified in columns 9, 10 and 11 are proposed to be granted as Inam to the Jodidar of Para village in exchange for certain wet lands of his Jodi village submerged by the improvement of Lakkur Tank in the Malur Taluk.

Mysore Government Central Press, Bangalore.

Sd/- 25/7/96

The lands entered for are scattered & do not form a compact block - G[illegible]
25/7/96

The lands now selected & lying in Govt. village scattered, cannot be given in exchange for the lands situated in a Jodi village merged - Surpo

It is worthy of consideration if a compact block of waste or unoccupied land is selected which may be added to the Jodi village the proposal may be sanctioned otherwise need not be said or done. Thanks
21.7.96

Draft 23/7/96

For sanction.

No. and date of order.	Remarks.
15	16

The total extent of the holdings now under enhancement by the present enhancement proposed is only [illegible] acres and [illegible] cents. The enhancement under submission of the present enhancement will [illegible] the holdings, upon which the enhancement [illegible] the holdings [illegible] no record or accurate [illegible] between the various descriptions (dry, wet and garden) [illegible] only the entire body of the village as equivalent [illegible] and the Collector reports that the rate of assessment [illegible] does not exceed the rates fixed in the Settlement [illegible] [illegible] Government [illegible] for land under cultivation [illegible] the Collector [illegible] in Column [illegible] & [illegible] [illegible] [illegible] [illegible] the assessment [illegible] permanently [illegible]

[illegible] of the Location-Land is 22 acres and 3 quarters
[illegible] has been left out of account as a portion (1 acre) of
[illegible] cultivated by the soldier in the water records thereof.
[illegible] available to be given in exchange for the whole area cul-
[illegible] is entitled. The allowance of the exchanged land could
[illegible] forthcoming within the distribution of the three Regi-
[illegible] the land attached to the Fort Phillip, which is accordingly
[illegible] of land is therefore forfeited & be granted in exchange
[illegible] on the land selected for the fencing enclosed more
[illegible] & three lakes & cemetery the soldier is not willing
[illegible]. As under these circumstances recommended that
[illegible] the soldier - to Grant in exchange for his land -
[illegible].

[illegible]
[illegible] Commissioner
[illegible]
Town [illegible].

Draft despatch order.
1896
(Serial No 2) 2 (8)

To The Deputy Commissioner
Kolar District.

No 9937 / 3827 / 1896

Dated 12/15 May 1896.

With is docketed No. 3417/823
dated 12th March 1896, submitting for sanction a statement showing particulars of 16 acres 1 gunta of State land in Baragur Village, Malur Taluk, proposed to be granted to the Jodidar of Chora in exchange for certain wet lands of his Jodi village submerged by the improvement of the Lakkur tank in the same Taluk &c

---

With reference to the above the Deputy Commissioner is requested to submit the maps of both these villages of Bargur

(4)

and Cura, the land
submerged and the land
to be given in exchange
being distinctly marked in them.
2. The vernacular papers are returned
for reference & obliging return.

By Order

H
11/5

for Secretary

Gen. 31]

Series No (3). (8) 189

(3)

No. 9362
JUN. 00
COLONIAL OFFICE

From The Deputy Commissioner
Cape Colony

To The Secretary to the Government of Cape Town General Department

Dated 7th June 96

Despatched 12th June 96

Received

General No. 4749
No. L331

Enclosure No. three

Herewith No. 223 dated R 3827
10th Ultimo, respecting the extension of the mouth of Piesang (Jute) and Berg (Wine) rivers, Saldanha, making thereon the general lines submerged by the improvement of certain tracts and the lands disposed of be given in lieu thereof in exchange.

In this despatch the writer has the honour to enclose herewith the representations, dated 10th ultimo, of the Divisional Councils

(1)

the Lands in question being
marked on Plan in Evidence.

Deputy Commissioner
Kalgoorlie District

Serial No (4) Inward Correspondence

Read:— (2) (10)

Correspondence ending with the docket No 4749/1331 dated 11th June 196 from the Dy Commr Kolar District, regarding the grant of 16 acres 21 guntas of wet land assessed at Rs 102/- in the Bargur village, Malur Taluk, to the Jodidars of the Pura village, in exchange for 22 acres 210 guntas of land in their Jodi village submerged by the improvement of the Lakkur tank.

No 995/R397 dt 27-7-96. (3) file.

Order thereon.

The lands now selected and lying scattered in a Govt village, cannot be given in exchange for the lands submerged in a Jodi village.

23/7 2d (Cooke) 27-7-96

23/7. Secretary.
To. 23/7/96

The Dy Commr
Kolar District
returning the rev: papers.